








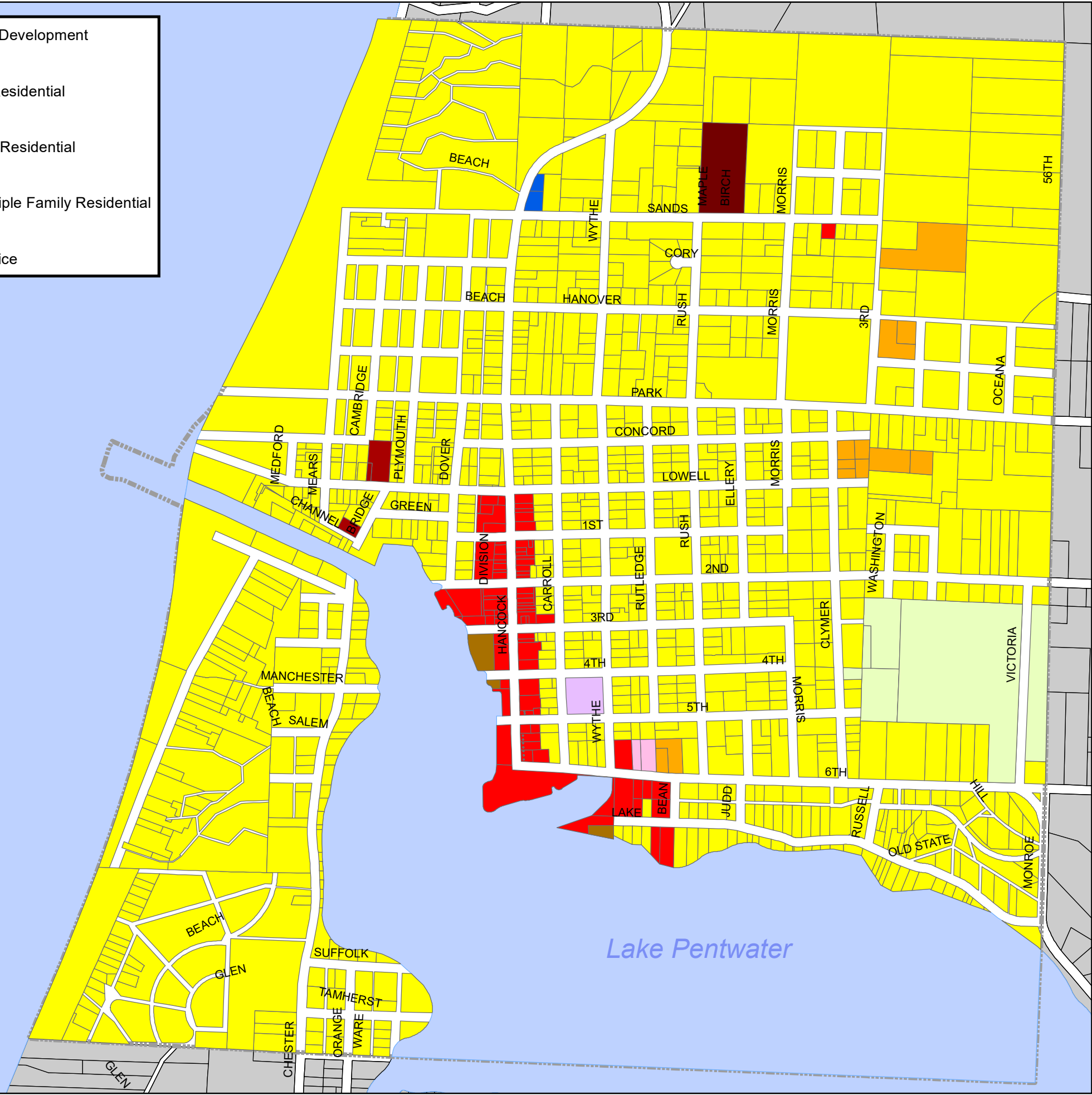

	C1 - General Commercial		PUD - Planned Unit Development
	C3 - Central Business		R2 - Single Family Residential
	C4 - Hotel Resort		R3 - Multiple Family Residential
	LI - Light Industrial		R4 - Lakeshore Multiple Family Residential
	MHP - Manufactured Home District		RO - Residential-Office



Lake Michigan

Lake Pentwater



**Zoning Map**

Village of Pentwater, Michigan

DRAWN BY JLS	DATE 5/23/2019
PROJECT NO. 833970	SCALE 1:9,200
FILE LOCATION -	
SOURCES Oceana-Mason#11, Village of Pentwater, MGDL	

